

WILDLIFE AND COUNTRYSIDE ACT 1981

1208

Somerset County Council, Clutton Rural District Definitive Map and Statement

Bath and North East Somerset Council (CL15/11, Manor Farm, Norton Malreward)
(No. 2) Definitive Map Modification Order 2012

This Order is made by Bath and North East Somerset Council under section 53(2)(b) of the Wildlife and Countryside Act 1981 ('the Act') because it appears to that authority that the Definitive Map and Statement for Somerset County Council, Clutton Rural District require modification in consequence of the occurrence of an event specified in section 53(3)(c)(iii), namely, the discovery by the authority of evidence which (when considered with all other evidence available to them) shows that there is no public right of way over land shown in the map and statement as a highway of any description.

The authority has consulted with every local authority whose area includes the land to which the order relates. The Bath and North East Somerset Council hereby order that:

1. For the purposes of this order the relevant date is 12th September 2012.
2. The Definitive Map and Statement for Somerset County Council, Clutton Rural District shall be modified as described in Part I and Part II of the Schedule and shown on the map attached to the Order.
3. This order shall take effect on the date it is confirmed and may be cited as the Bath and North East Somerset Council (CL15/11, Manor Farm, Norton Malreward) (No. 2) Definitive Map Modification Order 2012.

Given under the Common Seal of the Bath and North East Somerset Council the 18th day of September 2012.

The COMMON SEAL of the
BATH AND NORTH EAST SOMERSET
COUNCIL

was hereunto affixed
in the presence of:-



Authorised signatory



Authority for Sealing:
minute 9 of Regulatory (Access) Committee
meeting of 30/05/12.

SCHEDULE

PART I

Modification of Definitive Map

Description of path or way to be deleted

A section of bridleway CL15/11 commencing from a junction with restricted byway CL15/11 at grid reference ST 6033 6509 (Point A on the Order Map) and continuing in a generally easterly then southeasterly direction for approximately 84 metres to a junction with public footpath CL15/2 at grid reference ST 6041 6508 (Point B on the Order Map).

PART II

Modification of Definitive Statement

Variation of particulars of path or way

The Statement for CL15/11 shall be amended to read as follows:





Path Number: CL15/11
Status: Restricted Byway/Bridleway
Length:
Ward / Parish: Norton Malreward
Width:
Limitation:

Description of Route				
From		General Direction	To	
County Road or Right of Way	Grid Reference		County Road or Right of Way	Grid Reference
Manor Farm			BOAT CL18/31	

General Description:

The path starts as a restricted byway at county road by Manor Farm and runs to grid reference ST 6033 6509. The path recommences as a public bridleway from a junction with public footpath CL15/2 at grid reference ST 6041 6508 and runs south easterly across fields to Parish Boundary where it continues as BOAT CL18/31.

**This map forms part of the
Bath and North East Somerset
Council (CL15/11, Manor Farm,
Norton Malreward) (No.2) Definitive
Map Modification Order 2012**

- Public brideway to be deleted 
- Unaffected public footpath 
- Unaffected public brideway 
- Unaffected restricted byway 



Scale 1:2500

